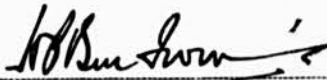


2408

APPROVED AND ORDERED OCT. 29. 1980



Lieutenant-Governor

EXECUTIVE COUNCIL CHAMBERS, VICTORIA OCT. 29. 1980

On the recommendation of the undersigned, the Lieutenant-Governor, by and with the advice and consent of the Executive Council, orders that the following regulation be made:

Tetsa River Park Regulation

Establishment of Park

1. The Crown land described in the schedule is established as a Park of Class "A" and the name by which it shall be known is declared to be "Tetsa River Park".

Schedule

All Crown land within Peace River District described as:

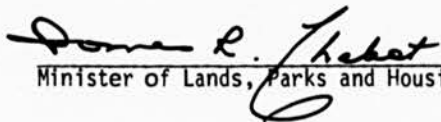
Commencing at the southeast corner of Lot 620, Peace River District;

thence Westerly along the southerly boundary of said Lot 620 and the westerly prolongation thereof a distance of 2100 metres;

thence due South to the natural boundary of Tetsa River on the left bank thereof;

thence in a general Easterly direction along said natural boundary of Tetsa River to the point of intersection with the natural boundary of Mill Creek on the right bank thereof;

thence in a general Northerly direction along the said natural boundary to the point of commencement and containing 115 hectares, more or less.



Minister of Lands, Parks and Housing



Presiding Member of the Executive Council

(This part is for administrative purposes and is not part of the Order.)


Authority under which Order is made:

Act and section Park Act, s. 5 (1)

Other (specify) _____

Statutory authority checked by R. Vance Gardner

(Signature and typed or printed name of Legal Officer)



Log 1441/80