

Approved and ordered this 13th day of July, A.D. 1965.



Lieutenant-Governor.

At the Executive Council Chamber, Victoria,

PRESENT:

The Honourable

in the Chair.

Mr. Bennett  
 Mr. Gaglardi  
 Mr. Bonner  
 Mr. Black  
 Mr. Williston  
 Mr. Loffmark  
 Mr. Campbell  
 Mr. Chant  
 Mr. Kiernan  
 Mr.  
 Mr.  
 Mr.  
 Mr.  
 Mr.

To His Honour

*The Lieutenant-Governor in Council:*

The undersigned has the honour to recommend:

THAT pursuant to the provisions of Section 199 (1) (a) of the Motor Vehicle Act, B. C. Regulation 26/58 made by authority of Order-in-Council No. 1004 approved April 18, 1958, as amended, be further amended:

By deleting Schedule 1 of Section 19.02 and substituting the following:

- (1) Highway No. 1 (Trans-Canada Highway)
  - (a) from Victoria to Nanaimo.
  - (b) from Horseshoe Bay to Taylor Way in West Vancouver.
  - (c) from its junction with Highway No. 401 at Bridal Falls to the west boundary of Yoho National Park, excluding the sections through Mount Revelstoke and Glacier National Parks.
- (2) Highway No. 1
  - (a) from the junction of Taylor Way and Highway No. 401 (Trans-Canada Highway) in West Vancouver to the south end of Lions Gate Bridge.
  - (b) from the west boundary of Burnaby Municipality to the east boundary of Burnaby Municipality.
  - (c) from the east boundary of the City of New Westminster to its junction with Highway No. 401 at Bridal Falls.
- (3) Highway No. 2 (Dawson Creek-Tupper Highway)
 

from the Provincial boundary near Tupper Creek to the junction with the Alaska Highway at Dawson Creek.
- (4) Highway No. 3 (Southern Trans-Canada Highway)
  - (a) from Hope to junction with Highway No. 3A at Kinnaird.
  - (b) from its junction with Highway No. 22 in Tadanac through Trail, Salmo and Creston to the Provincial boundary at Crowsnest.
- (5) Highway No. 3A (Richter Pass and Kinnaird-Nelson-Creston Highways)
  - (a) from its junction with Highway No. 3 in Keremeos through Richter Pass to its junction with Highway No. 3 near Osoyoos.
  - (b) from its junction with Highway No. 3 in Kinnaird to Castlegar ferry.
  - (c) from Kuskanook to the junction of Highway Nos. 3 and 3A near Creston.

- (6) Highway No. 4 (Alberni-Tofino Highway)
  - (a) from Parksville to Alberni and including the connection to Port Alberni via Redford Avenue.
  - (b) from junction with Ucluelet-Tofino Road to Tofino and including Ucluelet-Tofino Road from its junction with Highway No. 4 to Ucluelet.
- (7) Highway No. 5 (Princeton-Kamloops Highway)
  - from Princeton to its junction with the Trans-Canada Highway near Kamloops.
- (8) Highway No. 5 (North Thompson Highway)
  - from Kamloops to McMurphy.
- (9) Highway No. 6 (Nelson-Nelway Highway)
  - from the International Boundary at Nelway to Nelson.
- (10) Highway No. 6 (Vernon-Slocan Highway)
  - (a) from South Slocan to Slocan City.
  - (b) from Cherryville to Vernon.
- (11) Highway No. 7 (Lougheed Highway)
  - from the west boundary of the Burnaby Municipality to Agassiz.
- (12) Highway No. 7A (Barnet Highway)
  - from the west boundary of the Burnaby Municipality via Hastings Street East to its junction with the Lougheed Highway at Pipeline Road.
- (13) Highway No. 8 (Merritt-Spences Bridge Highway)
  - from Merritt to Spences Bridge.
- (14) Highway No. 9 (Rosedale-Agassiz Highway)
  - from Agassiz to the junction with Highway No. 1 east of Rosedale, via the Agassiz-Rosedale Bridge.
- (15) Highway No. 10 (New McLellan-Beaubien-Ladner Trunk Road)
  - from its junction with the Fraser Highway No. 1 at Langley City to Ladner.
- (16) Highway No. 11 (Huntingdon-Mission Highway)
  - from the International Boundary to Highway No. 1.
- (17) Highway No. 13 (Aldergrove-Bellingham Highway)
  - from the International Boundary to the Trans-Canada Highway No. 401.
- (18) Highway No. 15 (Pacific Highway)
  - from its junction with the Fraser Highway No. 1 to the International boundary.

- (19) Highway No. 16 (Northern Trans-Provincial Highway)
  - (a) from Prince George to Fort Fraser.
  - (b) from its junction with Kitimat Highway #25 to and including the Terrace Bridge No. 135, Arterial Highway No. 362R from Terrace Bridge to the Kalum Bridge No. 330 but excluding the Kalum Bridge.
- (20) Highway No. 17 (Patricia Bay Highway)
  - from Victoria to Swartz Bay, and including the connection to the Sidney-Anacortes Ferry.
- (21) Highway No. 17 (Tsawwassen Highway)
  - from Tsawwassen Ferry dock to Deas Tunnel Throughway.
- (22) Highway No. 19 (Island Highway)
  - from Nanaimo to Kelsey Bay.
- (23) Highway No. 21 (Creston-Rykerts Highway)
  - from Creston to International boundary at Rykerts.
- (24) Highway No. 22 (Paterson-Rossland-Trail Highway)
  - from the International boundary to its junction with Highway No. 3 in Tadanac.
- (25) Highway No. 22A (Waneta Highway)
  - from the International boundary to its junction with the Southern Trans-Canada Highway No. 3.
- (26) Highway No. 25 (Kitimat Highway)
  - from the Northern Trans-Provincial Highway No. 16 at Terrace to Kitimat.
- (27) Highway No. 27 (Vanderhoof-Stuart Lake Highway)
  - from Vanderhoof to Fort St. James.
- (28) Highway No. 93 (Elko-Rossville Highway)
  - from the International boundary to the junction with the Southern Trans-Canada Highway No. 3.
- (29) Highway No. 95 (Yahk-Kingsgate Highway)
  - from the International boundary to Kingsgate to its junction with the Southern Trans-Canada Highway No. 3 west of Yahk and from its junction with Highway No. 3 north of Cranbrook to Golden via Kimberley.
- (30) Highway No. 97 (Osoyoos-Oroville Highway)
  - from the International boundary at Oroville to its junction with the Southern Trans-Canada Highway No. 3 near Osoyoos.

- (31) Highway No. 97 (Okanagan Highway)  
from its junction with the Southern Trans-Canada Highway No. 3 at Kaleden to its junction with Highway No. 97A north of Vernon.
- (32) Highway No. 97 (Kamloops-Vernon Highway)  
from its junction with Highway No. 97A north of Vernon to its junction with the Trans-Canada Highway No. 1 at Monte Creek.
- (33) Highway No. 97 (Cariboo Highway)  
from Cache Creek to its junction with the Prince George Bypass about 7 miles south of Prince George and including the Cariboo Highway from its junction with the Prince George Bypass to Prince George.
- (34) Highway No. 97 (Prince George Bypass)  
from its junction with the Cariboo Highway about 7 miles south of Prince George to Prince George.
- (35) Highway No. 97 (John Hart-Peace River Highway)  
from Prince George to Dawson Creek.
- (36) Highway No. 97 (Alaska Highway)  
from its junction with Highway No. 2 at Dawson Creek to the Yukon Border at Lower Post.
- (37) Highway No. 97A (Okanagan Highway)  
from its junction with the Kamloops-Vernon Highway No. 97 to Mara Lake Road at Tomkinson's Corner.
- (38) Highway No. 97A (Mara Lake Road)  
from its junction with the Okanagan Highway at Tomkinson's Corner to the Trans-Canada Highway No. 1 at Sicamous.
- (39) Highway No. 97B (Okanagan Highway)  
from its junction with Mara Lake Road Highway No. 97A at Tomkinson's Corner to Trans-Canada Highway No. 1 at Larch Hill near Salmon Arm.
- (40) Highway No. 99 (Garibaldi Highway)  
from Horseshoe Bay to Britannia.
- (41) Highway No. 99 (King George VI Highway)  
from its intersection with Campbell River Road near the International boundary to its intersection with the Fraser Highway No. 1 south of Whalley.
- (42) Highway No. 395 (Christina Lake-Laurier Highway)  
from its junction with the Southern Trans-Canada Highway No. 3 at Christina Lake to the International Boundary at Laurier.

- (43) Highway No. 401 (Trans-Canada Highway)
- (a) from its junction with Highway No. 1 at Taylor Way in West Vancouver to the south end of Second Narrows Bridge.
  - (b) from Cassiar Street in Vancouver to its junction with Highway No. 1 at Bridal Falls.
- (44) Highway No. 499 (Deas Tunnel Throughway)
- from the International Boundary at Douglas to and including the Oak Street Bridge.
- (45) Campbell River Road
- from its junction with the King George VI Highway No. 99 to its junction with the Pacific Highway No. 15.
- (46) Stewart-Watson Lake Highway
- from Cassiar to the Yukon Border.
- (47) Spirit River Highway
- from Dawson Creek to the Provincial boundary.
- (48) Scott Road
- from its junction with the Trans-Canada Highway No. 1 to its junction with Highway No. 10.
- (49) Highland Valley Road
- from Ashcroft to the turnoff to Bethlehem Copper Mine, a distance of 25.5 miles, and including:
- (a) Cornwall Road from Ashcroft Manor to Ashcroft.
  - (b) Ashcroft arterial highway through the Village of Ashcroft.
  - (c) Bethlehem Copper Mine Road.
- (50) Westminster Highway
- from its intersection with No. 5 Road, east to its intersection with the east boundary of the Township of Richmond.
- (51) No. 5 Road
- from its intersection with Westminster Highway, north to its crossing of the south bank of the North Arm of the Fraser River.
- (52) Centre Avenue
- from the Alaska Highway to the east boundary of the Town of Fort St. John.
- (53) MacKenzie Street
- from the Alaska Highway to the north boundary of the Town of Fort St. John.

(54) Grandview-Douglas Highway

from the west boundary of Burnaby Municipality to the east boundary of Burnaby Municipality.

(55) Exeter Station Road

from the Cariboo Highway No. 97 to Exeter Station.

By deleting Schedule 8 of Section 19.05 and substituting the following:

(1) Highway No. 1 (Trans-Canada Highway)

- (a) from Victoria to Nanaimo.
- (b) from Horseshoe Bay to Taylor Way in West Vancouver.
- (c) from its junction with Highway No. 401 at Bridal Falls to the west boundary of Yoho National Park, excluding the sections through Mount Revelstoke and Glacier National Parks.

(2) Highway No. 1

- (a) from the junction of Taylor Way and Highway No. 401 (Trans-Canada Highway) to the south end of Lions Gate Bridge.
- (b) from the West boundary of Burnaby Municipality to the east boundary of Burnaby Municipality.
- (c) from the east boundary of the City of New Westminster to its junction with Highway No. 401 at Bridal Falls.

(3) Highway No. 2 (Dawson Creek-Tupper Highway)

from the Provincial Boundary near Tupper Creek to the junction with the Alaska Highway at Dawson Creek.

(4) Highway No. 3 (Southern Trans-Canada Highway)

- (a) from Hope to junction with Highway No. 3A at Kinnaird.
- (b) from its junction with Highway No. 95 west of Yahk to Cranbrook.

(5) Highway No. 3A (Richter Pass Highway and Kinnaird-Nelson-Creston Highways)

- (a) from its junction with Highway No. 3 in Keremeos through Richter Pass to its junction with Highway No. 3 near Osoyoos.
- (b) from its junction with Highway No. 3 in Kinnaird to Castlegar ferry.

(6) Highway No. 4 (Alberni-Tofino Highway)

from Parksville to Alberni and including the connection to Port Alberni via Redford Avenue.

(7) Highway No. 5 (Princeton-Kamloops Highway)

from Princeton to its junction with the Trans-Canada Highway near Kamloops.

(8) Highway No. 7 (Lougheed Highway)

from the west boundary of the Burnaby Municipality to Agassiz.

(9) Highway No. 7A (Barnet Highway)

from the west boundary of the Burnaby Municipality via Hastings Street East to its junction with the Lougheed Highway at Pipeline Road.

- (10) Highway No. 9 (Rosedale-Agassiz Highway)  
from Agassiz to its junction with Highway No. 1 east of Rosedale,  
via the Agassiz-Rosedale Bridge.
- (11) Highway No. 10 (New McLellan-Beaubien-Ladner Trunk Road)  
from its junction with the Fraser Highway No. 1 at Langley  
City to Ladner.
- (12) Highway No. 11 (Huntingdon-Mission Highway)  
from the International Boundary to its junction with the  
Lougheed Highway No. 7 at Mission.
- (13) Highway No. 15 (Pacific Highway)  
from its junction with the Fraser Highway No. 1 to the  
International Boundary.
- (14) Highway No. 16 (Northern Trans-Provincial Highway)  
from Prince George to Fort Fraser.
- (15) Highway No. 17 (Patricia Bay Highway)  
from Victoria to Swartz Bay, and including the connection  
to the Sidney-Anacortes Ferry.
- (16) Highway No. 17 (Tsawwassen Highway)  
from Tsawwassen Ferry dock to Deas Tunnel Throughway.
- (17) Highway No. 19 (Island Highway)  
from Nanaimo to Kelsey Bay.
- (18) Highway No. 22 (Paterson-Rossland-Trail Highway)  
from the International Boundary to its junction with Highway  
No. 3 in Tadanac.
- (19) Highway No. 95 (Yahk-Kingsgate Highway)  
from the International Boundary at Kingsgate to its junction  
with the Southern Trans-Canada Highway No. 3 west of Yahk.
- (20) Highway No. 97 (Osoyoos-Oroville Highway)  
from the International Boundary at Oroville to its junction  
with the Southern Trans-Canada Highway No. 3 near Osoyoos.
- (21) Highway No. 97 (Okanagan Highway)  
from its junction with the Southern-Trans-Canada Highway  
No. 3 at Kaleden to its junction with Highway No. 97A north  
of Vernon.
- (22) Highway No. 97 (Cariboo Highway)  
from Cache Creek to its junction with the Prince George Bypass  
about 7 miles south of Prince George and including the Cariboo  
Highway from its junction with the Prince George Bypass to  
Prince George.

- (23) Highway No. 97 (Prince George Bypass)  
from its junction with the Cariboo Highway about 7 miles south of Prince George to Prince George.
- (24) Highway No. 97 (Alaska Highway)  
from its junction with Highway No. 2 at Dawson Creek to Mile 101.
- (25) Highway No. 97A (Okanagan Highway)  
from its junction with the Kamloops-Vernon Highway No. 97 to Mara Lake Road at Tomkinson's Corner.
- (26) Highway No. 97B (Okanagan Highway)  
from its junction with Mara Lake Road Highway No. 97A at Tomkinson's Corner to Trans-Canada Highway No. 1 at Larch Hill near Salmon Arm.
- (27) Highway No. 99 (King George VI Highway)  
from its intersection with Campbell River Road near the International Boundary to its intersection with the Fraser Highway No. 1 south of Whalley.
- (28) Highway No. 401 (Trans-Canada Highway)  
(a) from its junction with Highway No. 1 at Taylor Way in West Vancouver to the south end of Second Narrows Bridge.  
(b) from Cassiar Street in Vancouver to its junction with Highway No. 1 at Bridal Falls.
- (29) Highway No. 499 (Deas Tunnel Throughway)  
from the International Boundary at Douglas to and including the Oak Street Bridge.
- (30) Campbell River Road  
from its junction with the King George VI Highway No. 99 to its junction with the Pacific Highway No. 15.
- (31) Stewart-Watson Lake Highway  
from its junction with the Cassiar Asbestos Co., Road to the Yukon Border.
- (32) Vananda-Blubber Bay Road  
on Texada Island from Blubber Bay to a point 2.2 miles south of Blubber Bay.
- (33) Highland Valley Road  
from Ashcroft to the turnoff to Bethlehem Copper Mine, a distance of 25.5 miles, and including:  
(a) Cornwall Road from Ashcroft Manor to Ashcroft.  
(b) Ashcroft arterial highway through the Village of Ashcroft.  
(c) Bethlehem Copper Mine Road.



(34) Westminster Highway

from its intersection with No. 5 Road, east to its intersection with the east boundary of the Township of Richmond.

(35) No. 5 Road

from its intersection with Westminster Highway, north to its crossing of the south bank of the North Arm of the Fraser River.

(36) Centre Avenue

from the Alaska Highway to the east boundary of the Town of Fort St. John.


(37) Mackenzie Street


from the Alaska Highway to the north boundary of the Town of Fort St. John.

(38) Topley-Granisle Road


from Topley to Granisle.

DATED this 12<sup>th</sup> day of July A.D. 1965.

  
Minister of Highways

  
Minister of Commercial Transport

APPROVED this 12<sup>th</sup> day of July A.D. 1965.

  
Presiding Member of the Executive Council