


PROVINCE OF BRITISH COLUMBIA
ORDER OF LIEUTENANT GOVERNOR IN COUNCIL

Order in Council No. **553**, Approved and Ordered **JUL 18 2012**




Lieutenant Governor


Executive Council Chambers, Victoria

On the recommendation of the undersigned, the Lieutenant Governor, by and with the advice and consent of the Executive Council, orders that, effective on the date that section 33 (a) of the *Miscellaneous Statutes Amendment Act, 2006*, S.B.C. 2006, c. 15, comes into force, the Barkerville Historic Town is continued as a Provincial heritage property with the boundaries described in the attached Schedule, and, for that purpose,

- (a) the establishment of the Barkerville Historic Town by Order in Council 1946/88 is rescinded, and
- (b) the land that was included in Barkerville Park immediately before its repeal by section 33 (a) of the *Miscellaneous Statutes Amendment Act, 2006* is designated as Provincial heritage property.



Minister of Forests, Lands and
Natural Resource Operations



Presiding Member of the Executive Council

(This part is for administrative purposes only and is not part of the Order.)

Authority under which Order is made:

Act and section: Heritage Conservation Act, R.S.B.C. 1996, c. 187, s. 23

Other: OIC 1946/88

June 4, 2012

page 1 of 2

RESUB/O/260/2012/14

SCHEDULE

All those parcels or tracts of Crown land, together with all that foreshore or land covered by water, situated in Cariboo District and contained in the following described boundaries:

Commencing at the most easterly corner of District Lot 10969;
thence southwesterly along the southeasterly boundary of District Lot 10969 to the most southerly corner thereof;
thence easterly along the westerly prolongation of the northerly boundary of the plan attached to Crown Grant 5F, to the northwest corner thereof;
thence easterly along the northerly boundary of the plan attached to Crown Grant 5F to a point, said point being the most northerly corner of District Lot 10975;
thence southerly along the easterly boundary of District Lot 10975 to a point of intersection with the northerly boundary of the plan attached to Crown Grant 33F;
thence easterly and southerly along the northerly and northeasterly boundaries of the plan attached to Crown Grant 33F to the most easterly corner of the plan attached to Crown Grant 34F;
thence southerly and westerly along the easterly and southerly boundaries of the plan attached to Crown Grant 34F to the most northerly iron pin shown on Plan of Part of the South-Easterly Boundary of Barkerville Historic Park deposited in the Crown Land Registry as Plan 2 Tube 954;
thence southerly along the easterly boundary of Plan 2 Tube 954 to the southeasterly corner of the plan attached to Crown Grant 48F, being a point on the northerly boundary of District Lot 3938;
thence southeasterly, southwesterly and northwesterly along the northeasterly, southeasterly and southwesterly boundaries of District Lot 3938, to the most easterly corner of District Lot 10482 (Babs Fraction Mineral Claim);
thence northwesterly along the northeasterly boundary of District Lot 10482 (Babs Fraction Mineral Claim) to the easterly boundary of the plan attached to Crown Grant 1B;
thence northerly, westerly and southwesterly, along the easterly, northerly and northwesterly boundaries of the plan attached to Crown Grant 1B to a point thereon, said point lying South 43° East from Post "C" on the southerly boundary of the plan attached to Crown Grant 32F as shown on Official Field Notes dated June 1933 on file in the Surveyor General Branch, Ministry of Forests, Lands and Natural Resource Operations, Victoria;
thence North 43° West to Post "C" on the southerly boundary of the plan attached to Crown Grant 32F;
thence northeasterly in a straight line to the most southerly corner of District Lot 10516 (Venus Fraction Mineral Claim);
thence northeasterly in a straight line to a point on the westerly boundary of District Lot 10389 (Progress No. 6 Mineral Claim), said point being the most easterly corner of District Lot 11454 (Noisy Enemy Fraction Mineral Claim);
thence northerly, easterly and northerly along the westerly boundary of District Lot 10389 (Progress No. 6 Mineral Claim), to the most northerly corner thereof;
thence northeasterly in a straight line to the most westerly corner of District Lot 7531;
thence due North to a point, said point lying on the southwesterly prolongation of the northerly boundary of Lot 38, Block A, District Lot 7566, Plan 2382;
thence northeasterly along the southwesterly prolongation of the northerly boundary of Lot 38, Plan 2382 to the northwest corner of Lot 38, Plan 2382;
thence northeasterly along the northerly boundary of Lot 38, Plan 2382 to the northeast corner of Lot 38, Plan 2382;
thence southeasterly along the easterly boundaries of Lot 38 and Lot 39, Plan 2382 to the southerly boundary of District Lot 7566;
thence northeasterly and northerly along the southerly and easterly boundaries of District Lot 7566 to the northeast corner thereof;
thence northwesterly in a straight line to the most southerly corner of District Lot 10970;
thence northwesterly along the southwesterly boundary of District Lot 10970 to the most southerly corner of District Lot 3939;
thence northwesterly, northerly and southeasterly along the southwesterly, westerly and northeasterly boundaries of District Lot 3939 to the most northerly corner of District Lot 10969;
thence southeasterly along the northeasterly boundary of District Lot 10969 to the point of commencement.

The whole site containing approximately 457 hectares.