


ORDER OF THE LIEUTENANT GOVERNOR IN COUNCIL

Order in Council No 522 , Approved and Ordered APR 18 2004




Lieutenant Governor


Executive Council Chambers, Victoria

On the recommendation of the undersigned, the Lieutenant Governor, by and with the advice and consent of the Executive Council, orders that;

- (1) Apex Mountain Recreation Area, re-established by BC Regulation Number 64/80, is cancelled;
- (2) Silver Star Park, re-established by O/C 1855/92 is cancelled and the Crown land in the Silver Star Park Schedule is established as a Class "A" Provincial Park and the name is declared to be Silver Star Park;
- (3) the Crown land in the Upper Seymour River Park Schedule is established as a Class "A" Provincial Park and the name is declared to be Upper Seymour River Park;
- (4) the Crown land in the Upper Seymour River Park Addition Schedule is added to Upper Seymour River Park, a Class "A" Provincial Park, effective January 1, 2002.
- (5) The Crown land in the Marble Canyon Park Addition Schedule is added to Marble Canyon Park, a Class "A" Provincial Park re-established by the Protected Areas of British Columbia Act of 2000;
- (6) The Crown land in the Cinnemousun Narrows Park Addition Schedule is added to Cinnemousun Narrows Park, a Class "A" Provincial Park re-established by the Protected Areas of British Columbia Act of 2000.



Minister of Environment, Lands and Parks



Presiding Member of the Executive Council

(This part is for administrative purposes only and is not part of the Order)

MELP Tracking # 01-39

Authority under which Order is made:

Act and Section: Park Act, Chapter 344, RSBC 1996, Section 7 (1), 7 (1) (a), 5 (1) (a)

Other (specify): O/C 492/80 (BC Reg 64/80), O/C 1855/92

Rec'd
570/01/13

SILVER STAR PARK

Schedule

All Crown land in Osoyoos Division, Yale District described as:

Commencing at the northwest corner of District Lot 2246;

thence due North 1709.93 metres;

thence due East 704.09 metres;

thence due North 1106.42 metres;

thence due West 704.09 metres;

thence due North 5230.37 metres;

thence due East 9656.06 metres;

thence due South 2446.40 metres;

thence North 43° 39' West 1483.26 metres;

thence North 65° 28' West 1584.38 metres;

thence South 75° 49' West 1618.74 metres;

thence South 42° 34' West 857.48 metres;

thence South 04° 57' West 322.74 metres;

thence South 43° 55' East 411.58 metres;

thence South 12° 27' West 1079.22 metres;

thence South 11° 5' East 1002.46 metres;

thence South 16° 7' West 1150.0 metres;

thence South 60° West 690.0 metres;

thence South 06° West 1000.0 metres;

thence South 26° East 1390.0 metres;

thence South 66° East 1220.0 metres;

thence North 70° East 1285.0 metres;

thence North 31° 32' East 2437.0 metres;

thence North 16° East 2539.74 metres;

thence North 57° 21' 726.54 metres;

thence due South 6363.52 metres;

thence West in a straight line approximately 7242.05 metres; to the southwest corner of District Lot 4673;

thence due North along the east boundaries of District Lots 4673 and 2244;

thence West along the north boundaries of District Lots 2244, 2243, and 2246 to the point of commencement; except: (1) District Lot 1355; (2) Silver Star Road right of way as shown on Ministry of Highways Drawings numbered 67/1306-2 and 67/1306-3 filed in the Vernon Highways District Office; (3) Sovereign Lake Access Road as shown on a map by K.C. Engineering Associates Ltd., numbered 126-7-1, dated October 25, 1989; and (4) the land defined by commencing at UTM N5578271m E353825m;

thence to UTM N5578676m E355045m;

thence to UTM N5578756m E355097m;

thence to UTM N5578687m E357533m;

thence to UTM N5577103m E 357489;

thence to UTM N5577181m E354729m;

thence to the point of commencement.

The whole containing approximately 5 582 hectares.

MARBLE CANYON PARK ADDITION

Schedule

All those parcels or tracts of Crown land, together with all that foreshore or land covered by water, situated in Kamloops Division, Yale District and Lillooet District contained within the described boundaries as shown on the Official Plan deposited in the Crown Land Registry as Plan 6 Tube 1880.

The addition containing approximately 215 hectares of foreshore; the whole park containing approximately 550 hectares (335 hectares upland and 215 hectares foreshore).

UPPER SEYMOUR RIVER PARK

Schedule

All those parcels or tracts of Crown land, together with all that foreshore or land covered by water, situated in Kamloops Division, Yale District and contained within the described boundaries as shown on the Official Plan deposited in the Crown Land Registry as Plan 5 Tube 1854; (1) except a 30 metre right of way centered on the Ministry of Forests' Seymour West Forest Service Road 7271-03; (2) Forest Licence A 18669, CP 705 Block 2 and new road necessary to access CP 705 Block 2 and resource lands beyond the park; and (3) Forest Licence A18669, CP 888, Blocks 6, 15, 21, 27, 36 and 40 until CP 888 expires on December 31, 2001 to allow blowdown salvage timber harvesting only.

The whole park containing approximately 10 000 hectares.

UPPER SEYMOUR RIVER PARK ADDITION

(Comes Into Effect January 1, 2002)

Schedule

All those parcels or tracts of Crown land, together with all that foreshore or land covered by water, situated in Kamloops Division, Yale District and within the boundaries of Forest Licence A18669, CP 888, Blocks 6, 15, 21, 27, 36 and 40 that are within the boundary of Upper Seymour River Park as shown on the Official Plan deposited in the Crown Land Registry as Plan 5 Tube 1854.

The addition containing approximately 672 hectares; the whole park containing approximately 10 672 hectares.

CINNEMOUSUN NARROWS PARK ADDITION

Schedule

All those parcels or tracts of Crown land, together with all that foreshore or land covered by water, situated in Kamloops Division, Yale District and contained within the described boundaries as shown on the Official Plan deposited in the Crown Land Registry as Plan 8 Tube 1854.

The addition containing approximately 205 hectares; the whole park containing approximately 738.3 hectares (535.9 hectares upland and 202.4 hectares foreshore).