

**MAA-NULTH FIRST NATIONS FINAL AGREEMENT
1.14.11 NOTICE**

To: Canada

Attention: Minister of Indian Affairs and Northern Development
House of Commons
Room 583, Confederation Building
Ottawa, Ontario
K1A 0A6
Fax: (819) 953-4941

Huu-ay-aht First Nations

Attention: Chief Councillor
Box 70
Bamfield, British Columbia V0R 1B0
Fax: (250) 728-1222

Ka:'yu:'k't'h'/Che:k'tles7et'h' First Nations

Attention: Legislative Chief
General Delivery
Kyuquot, BC V0P 1J0
Fax: (250) 332-5210

Uchucklesaht Tribe

Attention: Chief Councillor
Box 1118
Port Alberni, British Columbia V9Y 7L9
Fax: (250) 724-1806

Ucluelet First Nation

Attention: President
Box 699
Ucluelet, BC V0R 3A0
Fax: (250) 726-7552

**From: British Columbia
Toquaht Nation**

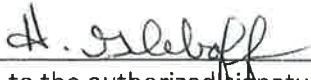
In accordance with 1.14.11 of the Maa-nulth First Nations Final Agreement (the "Final Agreement"), notice is hereby given that on October 31, 2014 Toquaht Nation acquired District Lot 2240, Clayoquot District, from British Columbia in accordance with 2.10.7 to 2.10.13 of the Final Agreement and therefore, in accordance with 2.10.10 of the Final Agreement, Appendix B-3, Part 2(a) Plan 9 is deemed to be amended as shown on the attached Schedule to this Notice and Appendix D is deemed to be amended to include that portion of the Provincial Road shown as "Potential Crown Corridor" in Plan 1 of Part 3 of Appendix F-1 now bounded by the Maa-nulth First Nations Lands of Toquaht Nation.


In this Notice and unless otherwise indicated, capitalized words and expressions defined in the Final Agreement have the meanings given to them in the Final Agreement.

Dated the 31st day of December, 2014.

Executed in the presence of:


) HER MAJESTY THE QUEEN IN RIGHT OF THE
) PROVINCE OF BRITISH COLUMBIA as represented
) by the Minister of Aboriginal Relations and
) Reconciliation or duly authorized signatory
)
)
)



As to the authorized signature for
**Her Majesty the Queen in right of the
Province of British Columbia**


Per: duly Authorized Signatory
Print Name: L. Roberts

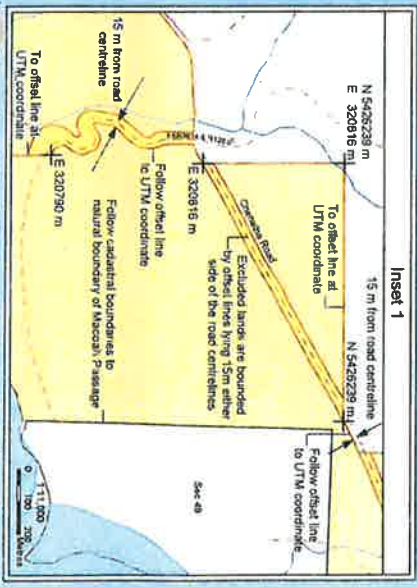
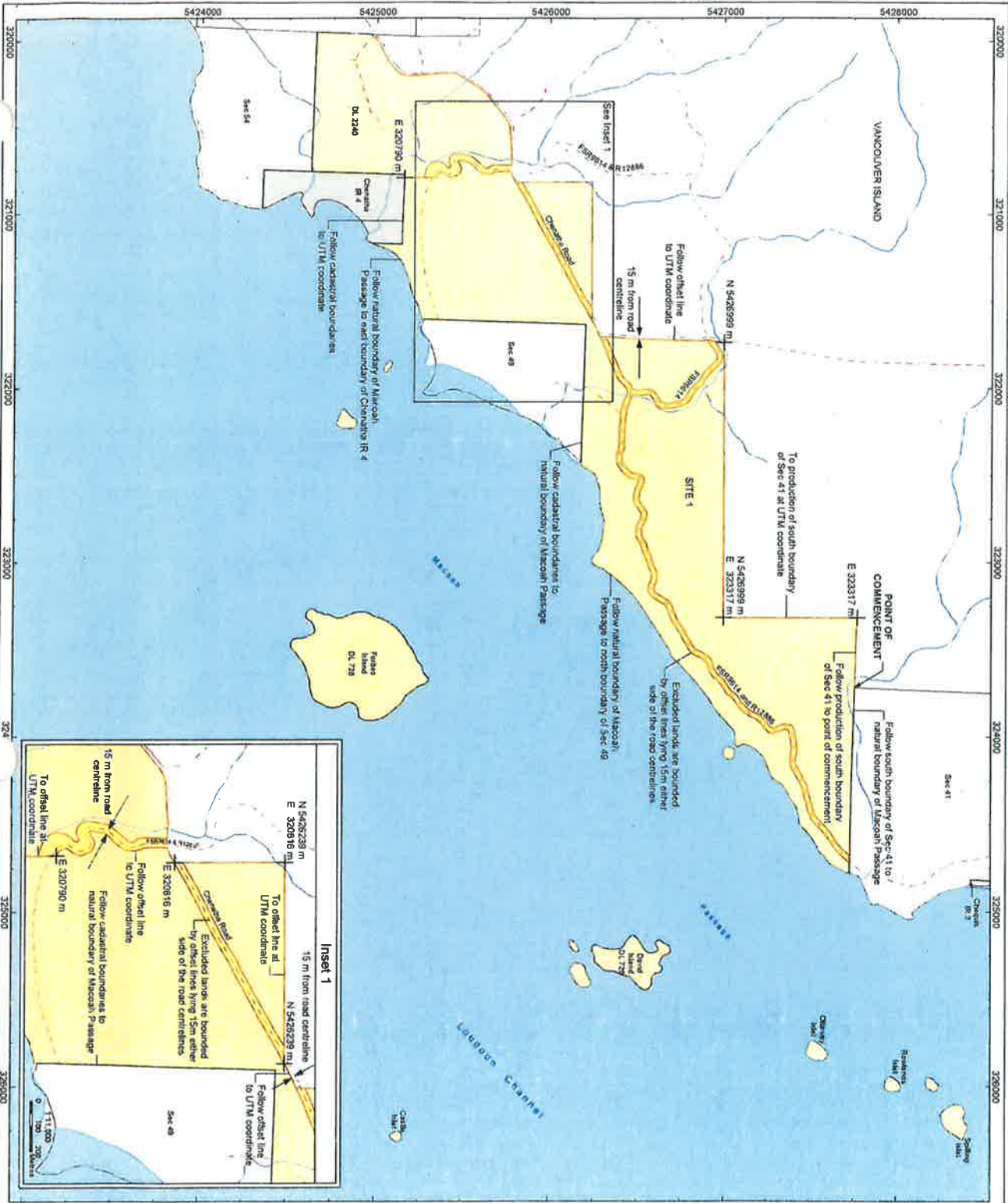
Executed in the presence of:

) **Toquaht First Nation**
) **as represented by the Toquaht**
) **First Nation Government**
)
)
)


As to the authorized signature for the
Toquaht First Nation
GARY JOHNSON


Per: duly Authorized Signatory
Print Name: Anne Mack, ha?wit of Toquaht Nation

As amended on October 31, 2014, in accordance with 2.10.10 of the Maa-nulth First Nations Final Agreement with the addition of District Lot 72(d), Clayquot District, as Maa-nulth First Nations Lands of the Toquah Nation



Maa-nulth First Nation Lands of Toquah Nation

Legend

- Subject Lands
- Former Indian Reserve
- Excluded Crown Corridors
- UTM Coordinate
- Primary Survey Parcel
- Subdivision Protected Area
- Provincial Protected Area
- Federal Protected Area
- Municipality
- Transportation**
 - Road (Paved)
 - Road (Gravel)
 - Electrical Transmission Line
 - Pipeline
- Water Body
- Watercourse

THIS MAP IS NOT TO BE USED FOR DETERMINING RIGHTS OR INTERESTS IN LAND OR FOR RESOLVING DISPUTES OVER RIGHTS OR INTERESTS IN LAND. THE USER/CLIENT/PERSON OF THE MAP IS ADVISED THAT THE USER/CLIENT/PERSON OF THE MAP IS RESPONSIBLE FOR THE ACCURACY OF THE INFORMATION SHOWN ON THIS MAP.



Point of Commencement
 Site 1 - Southwest corner of Sec 41,
 Clayquot District, fence clockwise
 Islands - Not required

Key Map



Base map derived from 1:20,000 TRIM data
 Cadastre derived from Crown Land Registry
 Services and Land Title Office
 Land District: Barkley and Clayquot
 BCOS Mapsheet No.: 092C 089 and 092C 094
 UTM Zone 10

Appendix: B - 3, Part 2(e)
 Chenahla
 Plan 9

